

HARNESSING DRONES FOR GEOSPATIAL DATA COLLECTION

Innovations, Applications, and Challenges

09 September 2024

Dr Bob Entwistle

TALK OUTLINE



Technology overview



Applications



Benefits



Challenges




Future trends



WHAT IS A DRONE?

Different Types



WHAT IS A DRONE?

Key Components




WHAT IS A DRONE?

Key Components




WHAT IS A DRONE?

Key Components



DATA COLLECTION

Sensors



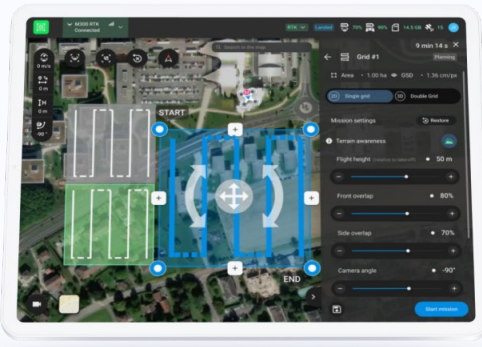
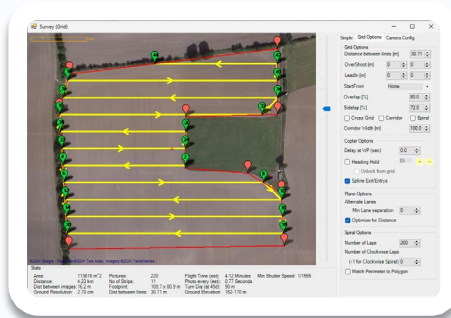
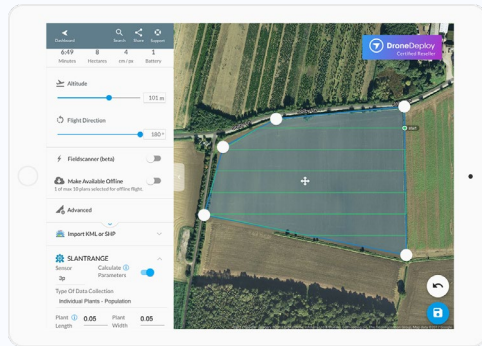
DATA COLLECTION

Sensors



DATA COLLECTION

Automation



TALK OUTLINE



Technology overview



Applications



Benefits



Challenges



Future trends




APPLICATIONS

Precision Agriculture



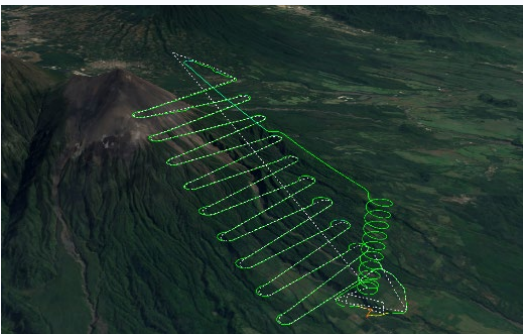

APPLICATIONS

Industry and Construction



APPLICATIONS

Environmental Monitoring



APPLICATIONS

Disaster Management



TALK OUTLINE



Technology overview



Applications



Benefits



Challenges




Future trends



BENEFITS



Accuracy and Precision



Cost Efficiency



Time Efficiency



Repeatability



Scalability



Remote Environments



Below cloud cover



Immediate Access to data



TALK OUTLINE



Technology overview



Applications



Benefits



Challenges



Future trends




CHALLENGES

Regulations



CHALLENGES

Technical limitations



CHALLENGES

Data Processing

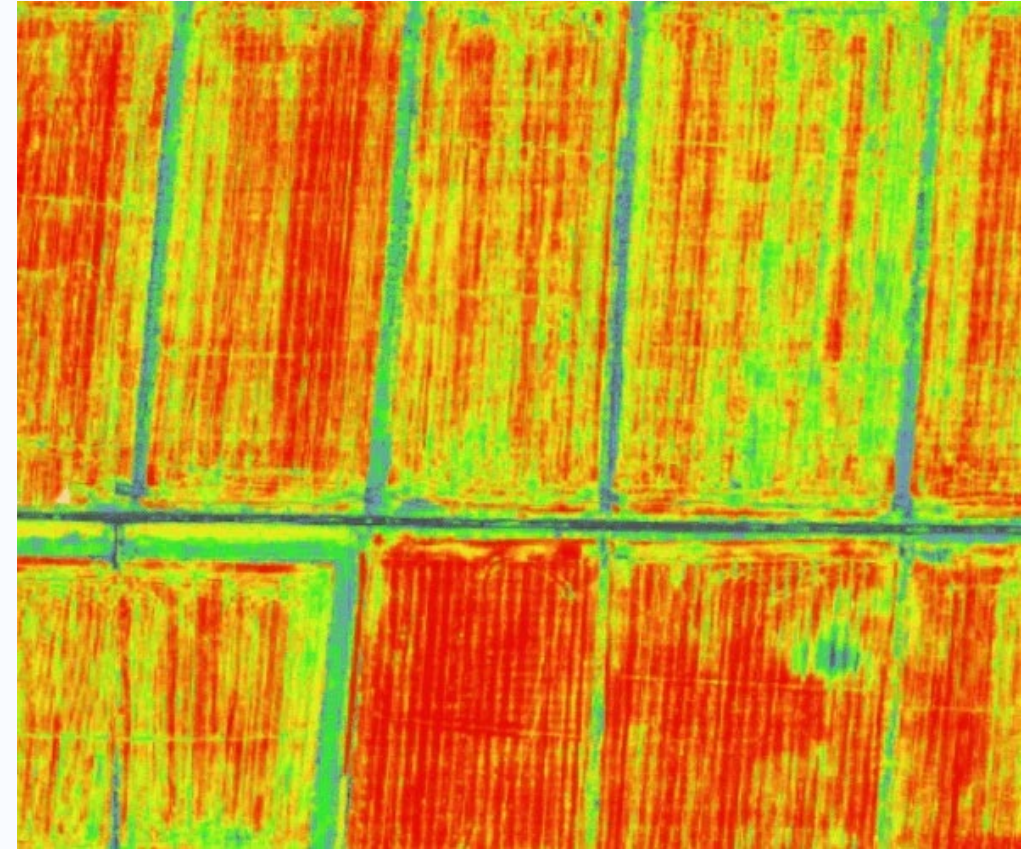


An image representing the vast volume of geospatial data gathered using drones from applications like agriculture, construction, environmental monitoring, and disaster management



CHALLENGES

Skill Requirements



TALK OUTLINE



Technology overview



Applications



Benefits




Challenges



Future trends



FUTURE TRENDS



YOUR QUESTIONS

Thank you for listening